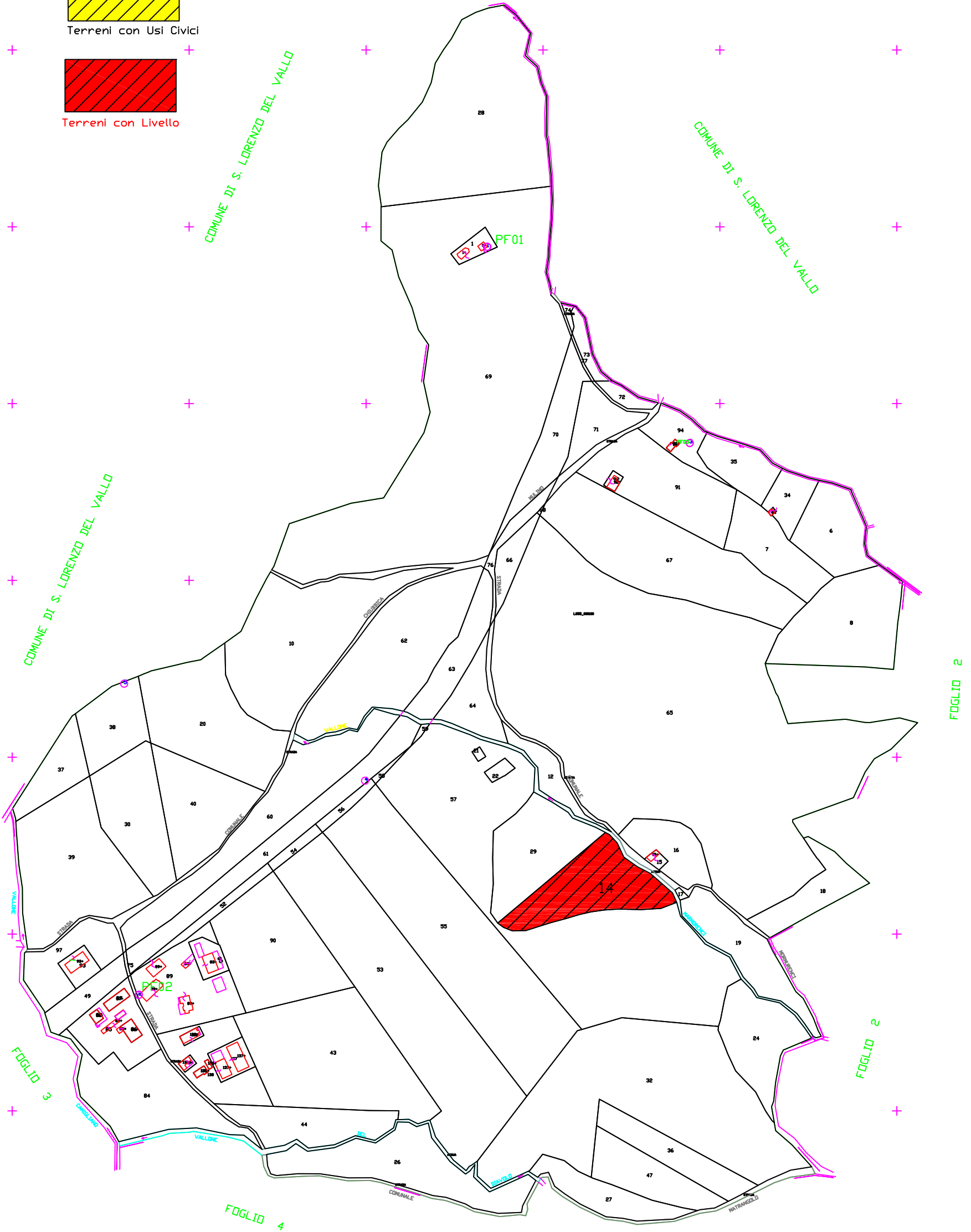


Terreni con Usi Civici

Terreni con Livello



PROVINCIA DI COSENZA  
COMUNE DI TARSIA  
FOGLIO N: 1

X = +58200  
Y = -11500

X = +57000  
Y = -11500

FOGLIO 1

FOGLIO 1

FOGLIO 4

FOGLIO 9

FOGLIO 5

FOGLIO 5

PROVINCIA DI COSENZA  
COMUNE DI TARSIA  
FOGLIO N° 2


COMUNE DI S. LORENZO DEL VALLO

COMUNE DI S. LORENZO DEL VALLO


ORIGINE DELLE COORDINATE  
M. BRUTO (I 236)

File: ..\legenda.pdf  
Riferimento mancante o non valido

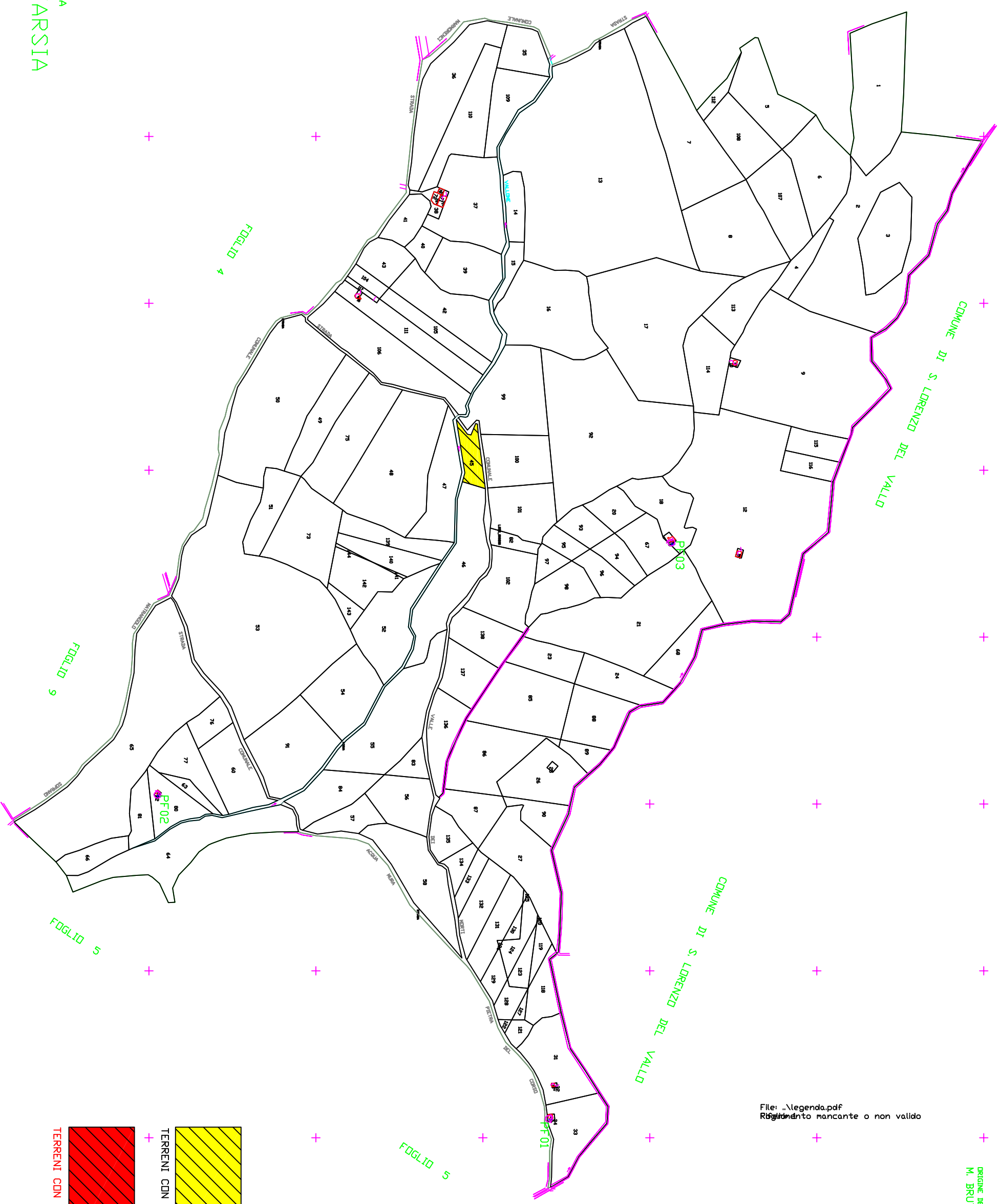
TERRENI CON USI CIVICI



TERRENI CON LIVELLI




SCALA DI 1:2000




ORIGINE DELLE COORDINATE  
M. BRUTO (II 236)

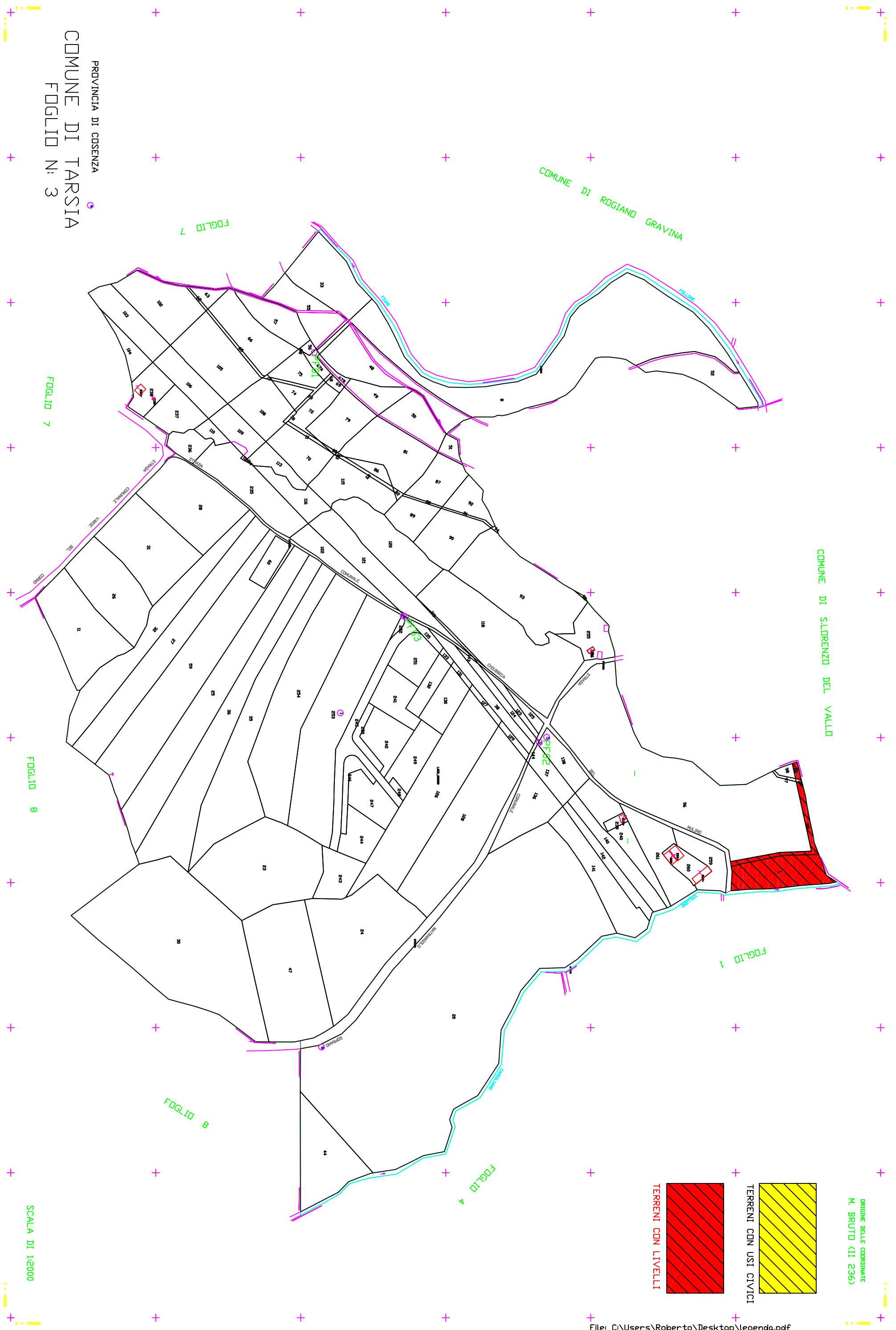
TERRENI CON USI CIVICI



TERRENI CON LIVELLI

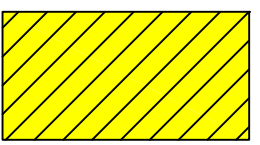
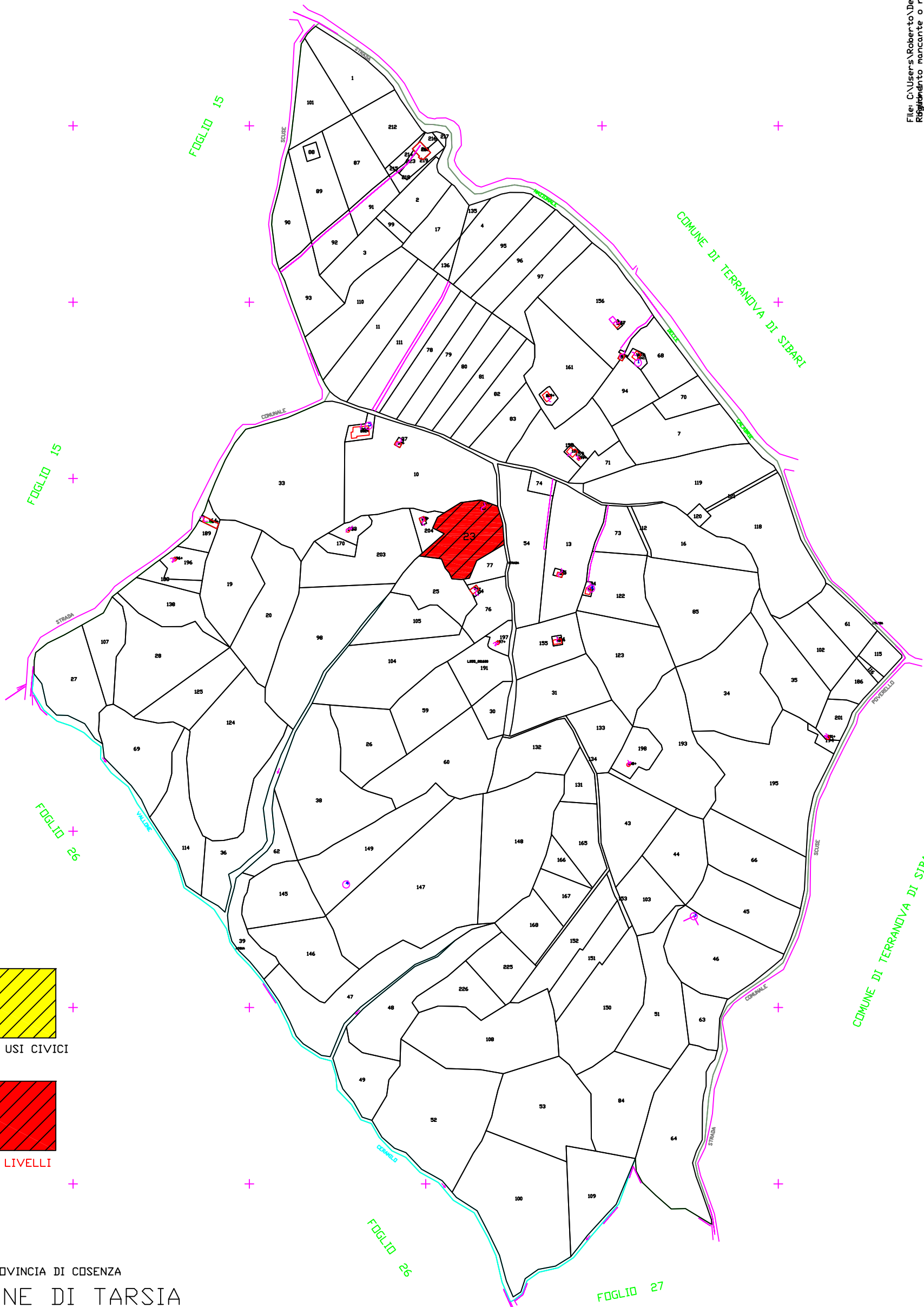


File: C:\Users\Roberto\Desktop\legenda.pdf  
Roberto mancante o non valido

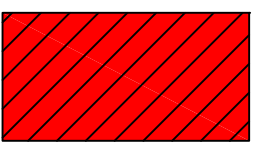


PROVINCIA DI COSENZA  
COMUNE DI TARZIA  
FOGLIO N. 3

SCALA DI 1:2000



TERRENI CON USI CIVICI



TERRENI CON LIVELLI

PROVINCIA DI COSENZA  
COMUNE DI TARSIA  
FOGLIO N: 16

X = +55800  
Y = -14600

X = +55800  
Y = -14600

ORIGINE DELLE COORDINATE  
M. BRUTO (I 236)


File: C:\Users\Roberto\Desktop\legenda.pdf  
Risultato mancante o non valido

X = +54600  
Y = -14600


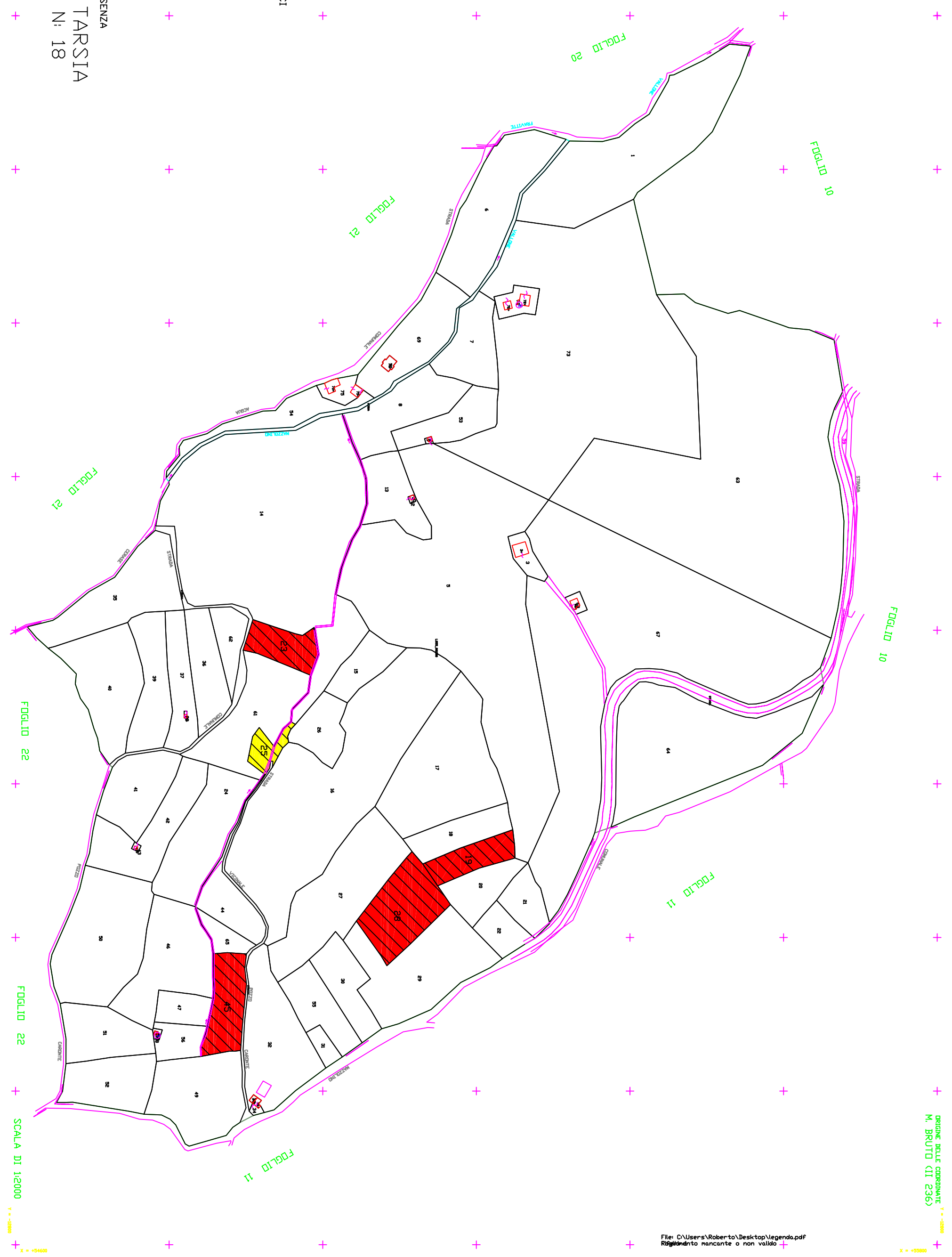
X = +54600  
Y = -14600

PROVINCIA DI COSENZA  
COMUNE DI TARSIA  
FOGLIO N: 18

TERRENI CON USI CIVICI



TERRENI CON LIVELLI

FOGLIO 22

FOGLIO 22

SCALA DI 1:2000

FOGLIO 11

FOGLIO 11

FOGLIO 10

FOGLIO 10

FOGLIO 20


FOGLIO 21

FOGLIO 21


ORIGINE DELLE COORDATE  
M. BRUTO (II 236)

X = +25400  
Y = -12800

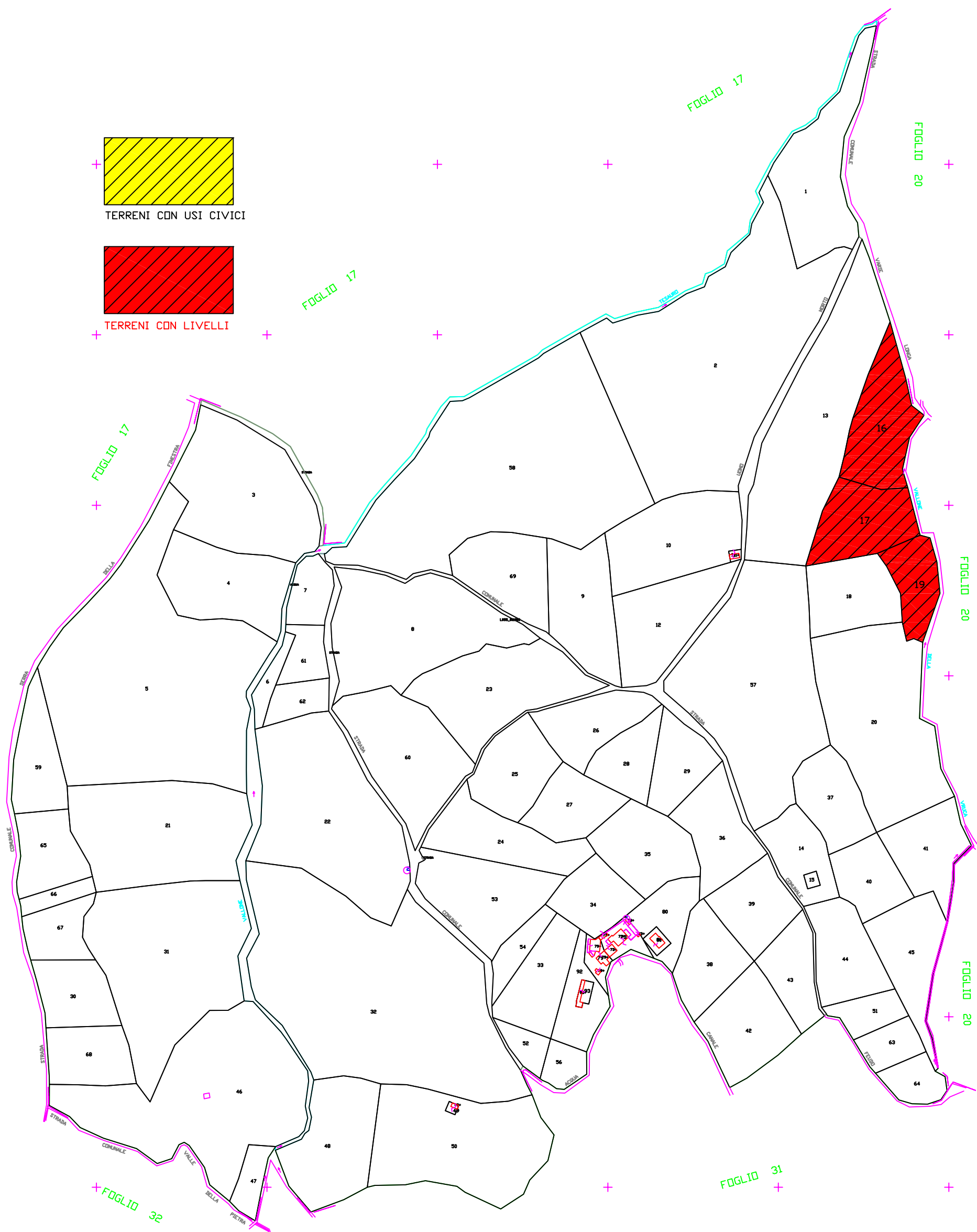
X = +25400  
Y = -14800



TERRENI CON USI CIVICI



TERRENI CON LIVELLI




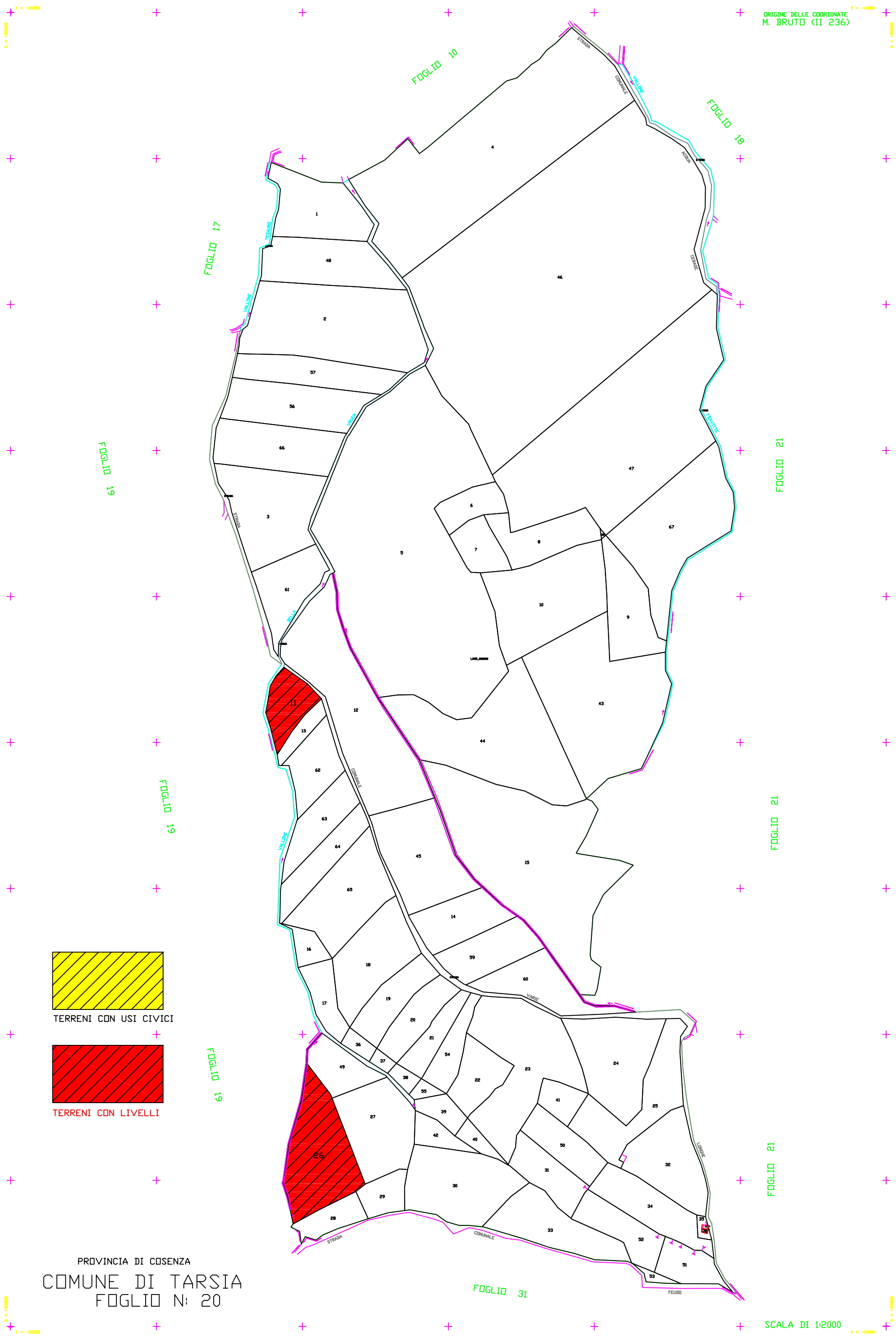
PROVINCIA DI COSENZA  
COMUNE DI TARSIA  
FOGLIO N° 19

X = +25300  
Y = -12800

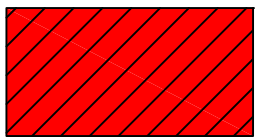
X = +25300  
Y = -14800

SCALA DI 1:2000






TERRENI CON USI CIVICI

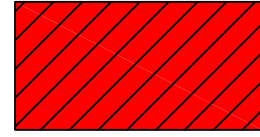


TERRENI CON LIVELLI

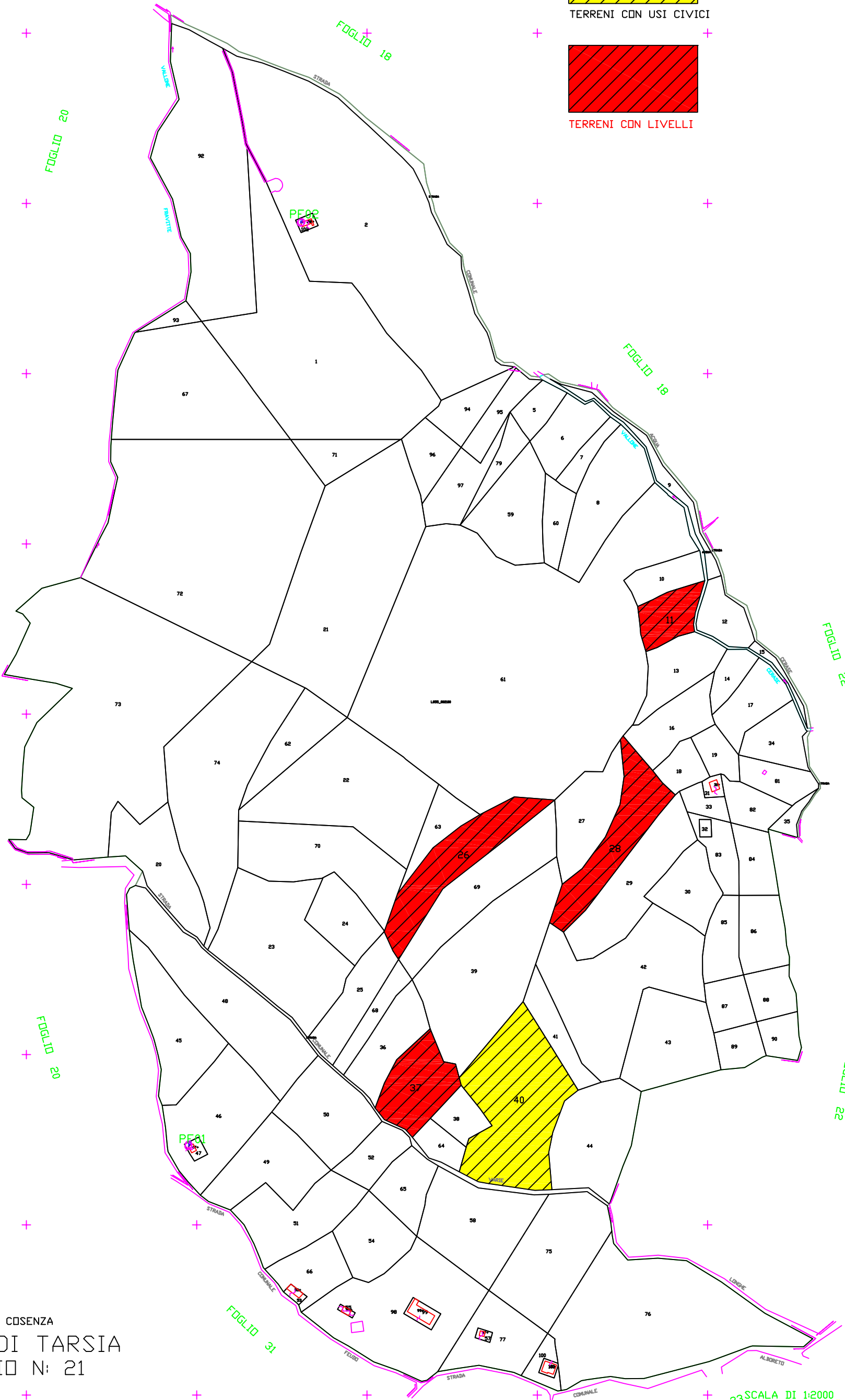
PROVINCIA DI COSENZA  
COMUNE DI TARSIA  
FOGLIO N: 20



TERRENI CON USI CIVICI



TERRENI CON LIVELLI



PROVINCIA DI COSENZA  
COMUNE DI TARSIA  
FOGLIO N: 21

FOGLIO 33  
SCALA DI 1:2000

FOGLIO 33

FOGLIO 20

FOGLIO 20

FOGLIO 18

FOGLIO 18

FOGLIO 22

FOGLIO 20

FOGLIO 22

FOGLIO 31

X = +32500  
Y = -14600

X = +32500

X = +32500  
Y = -14600

X = +32500




X = +54800  
Y = -14000

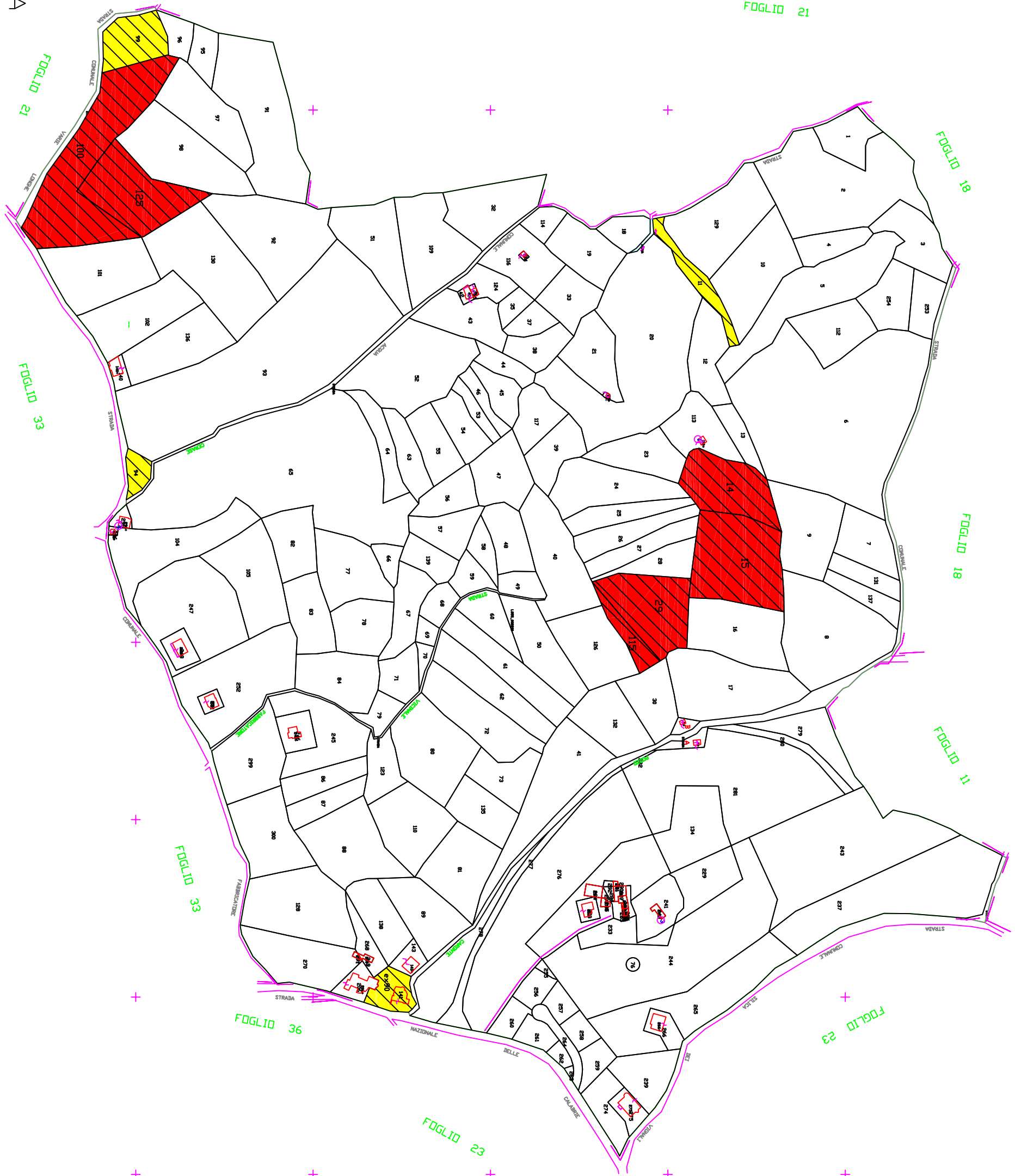

X = +54800  
Y = -13500

ORIGINE DELLE COORDINATE  
M. BRUTTO (II 236)

TERRENI CON USI CIVICI



TERRENI CON LIVELLI



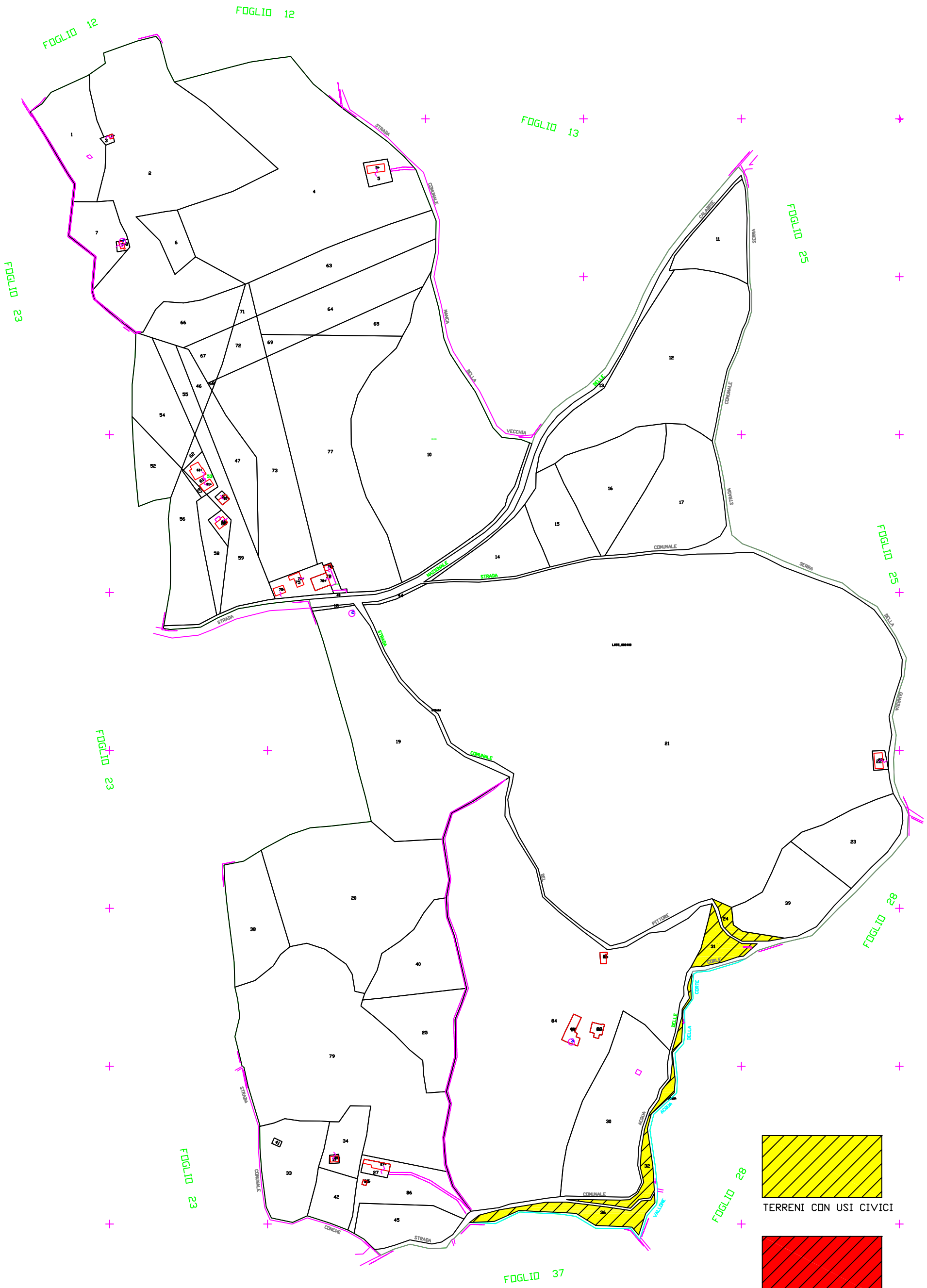
PROVINCIA DI COSENZA  
COMUNE DI TARSIA  
FOGLIO N. 22

X = +53600  
Y = -14000

X = +53600  
Y = -13500

SCALA DI 1:2000


ORIGINE DELLE COORDINATE  
M. BRUTO (II 236)




PROVINCIA DI COSENZA  
COMUNE DI TARSIA  
FOGLIO N: 24

SCALA DI 1: 2000

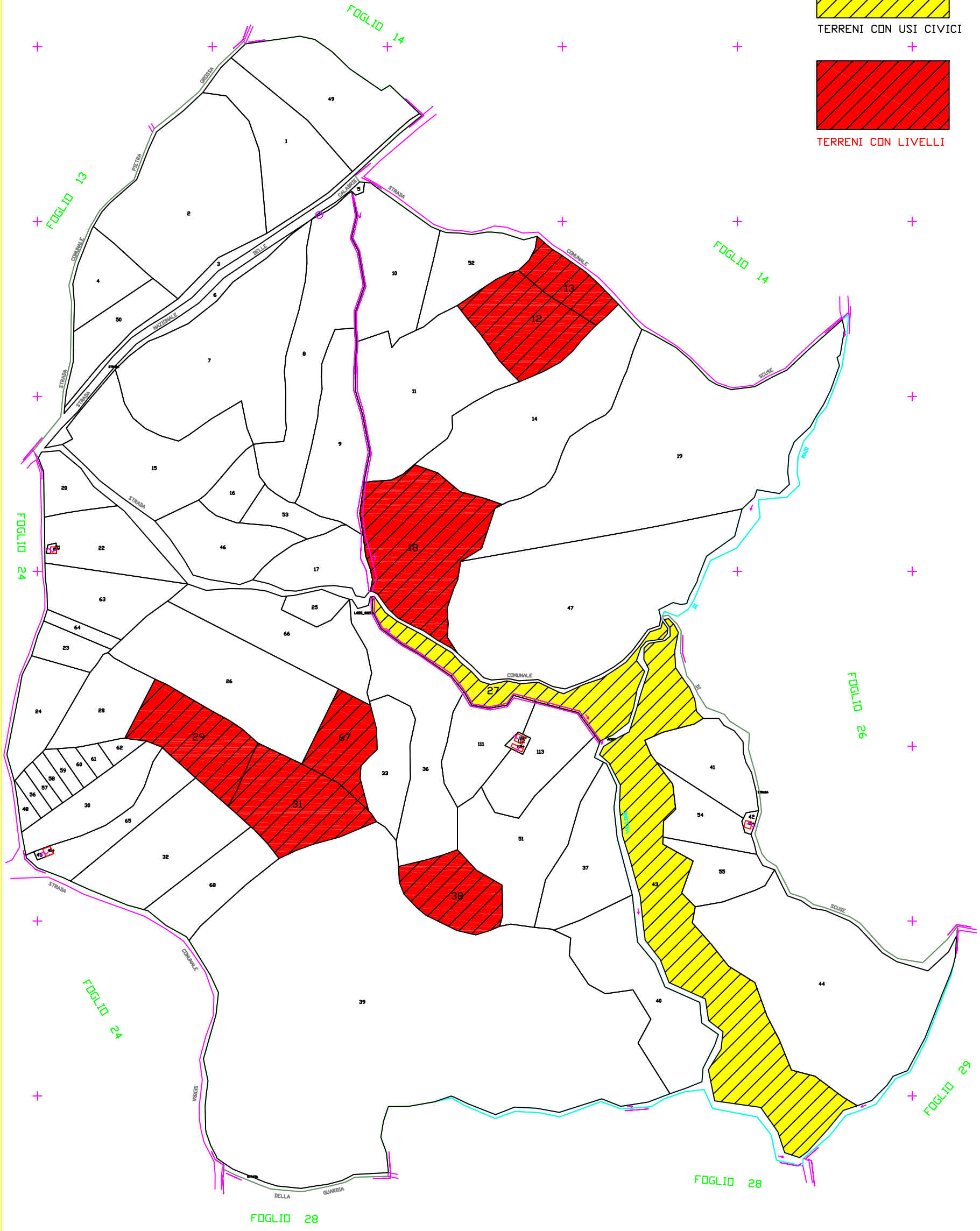
ORIGINE DELLE COORDINATE  
M. BRUTO (II 236)



TERRENI CON USI CIVICI



TERRENI CON LIVELLI



PROVINCIA DI COSENZA  
COMUNE DI TARSIA  
FOGLIO N: 25

SCALA DI 1:2000

X = +54200  
Y = -10000

X = +54200  
Y = -10000

ORIGINE DELLE COORDINATE  
M. BRUTO (II 236)

FOGLIO 15

FOGLIO 16

FOGLIO 14

FOGLIO 16

FOGLIO 25

FOGLIO 16


FOGLIO 25

FOGLIO 27


FOGLIO 27

FOGLIO 25

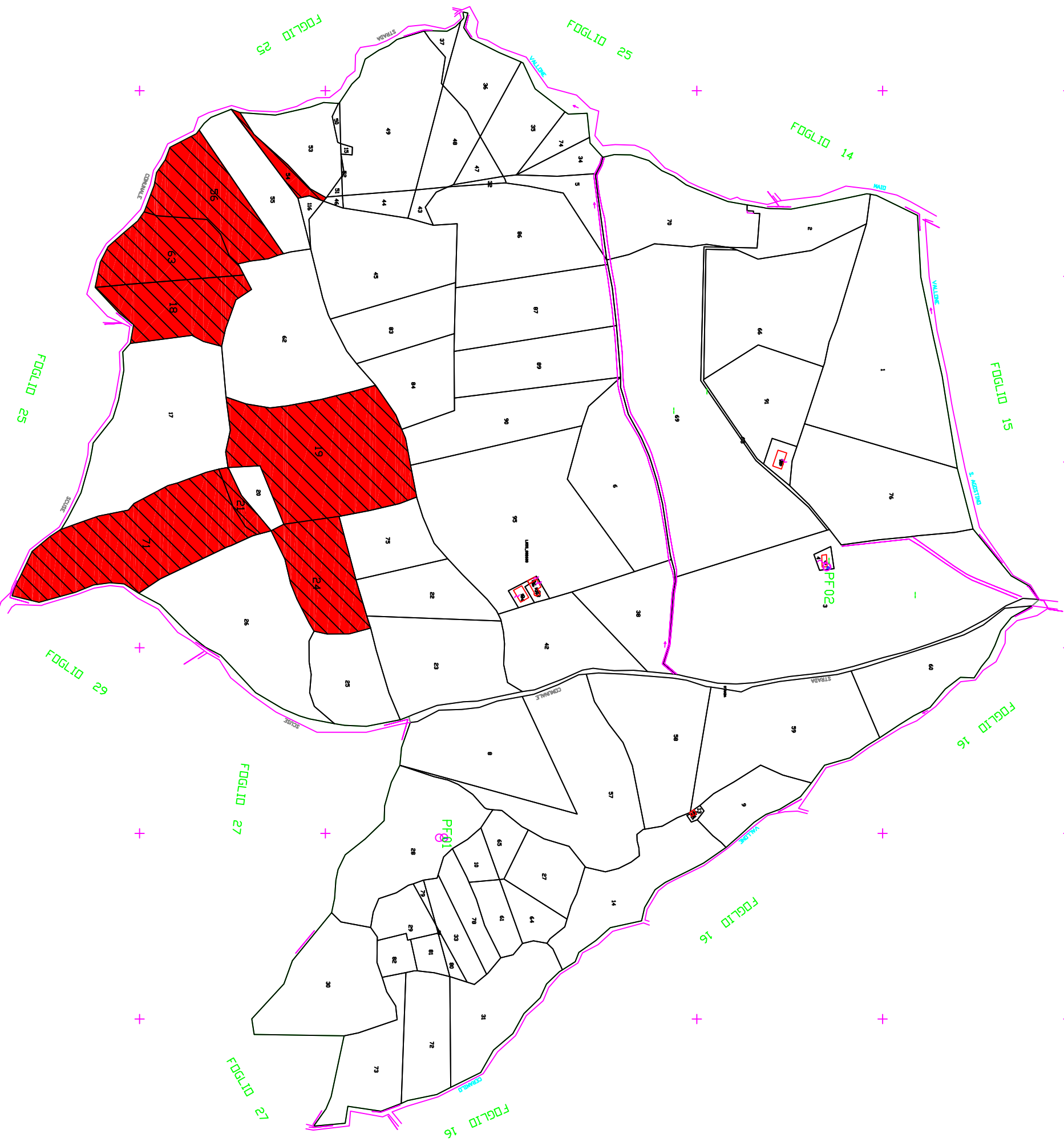
FOGLIO 29



TERRENI CON USI CIVICI



TERRENI CON LIVELLI



PROVINCIA DI COSENZA  
COMUNE DI TARSIA  
FOGLIO N: 26

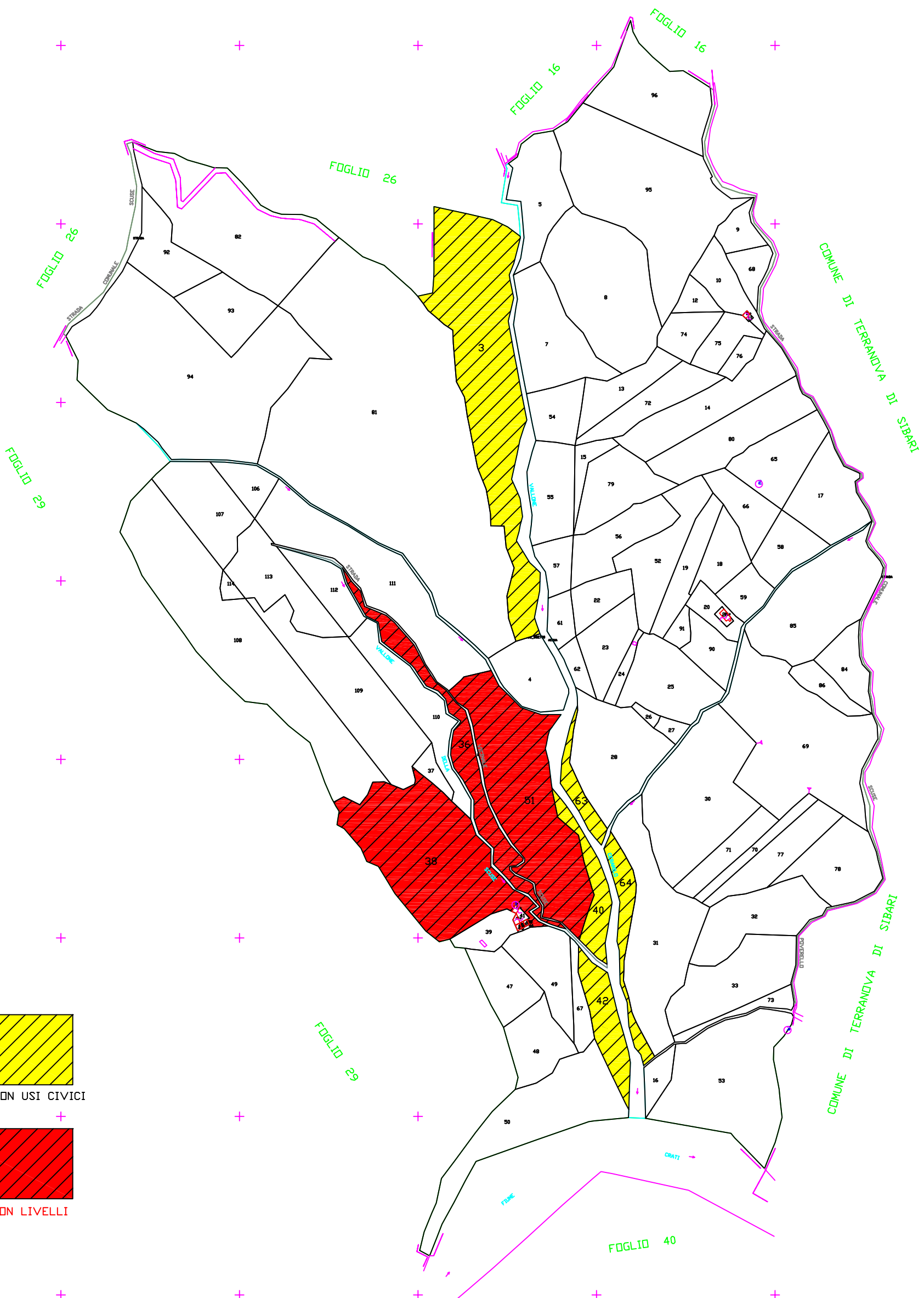
SCALA DI 1:2000

X = +54200  
Y = -10000

TERRENI CON USI CIVICI

TERRENI CON LIVELLI

PROVINCIA DI COSENZA  
COMUNE DI TARSIA  
FOGLIO N: 27

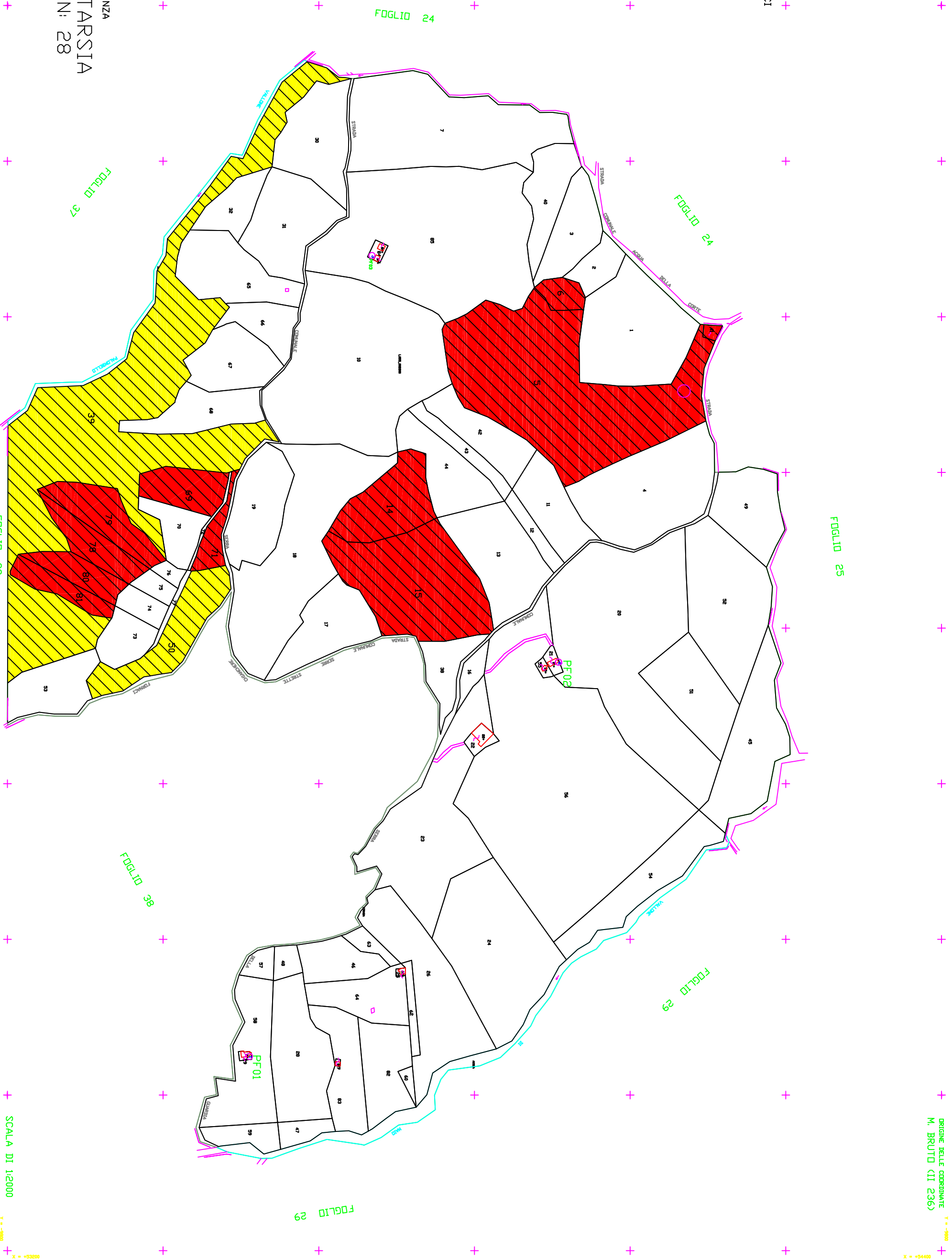




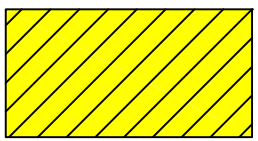
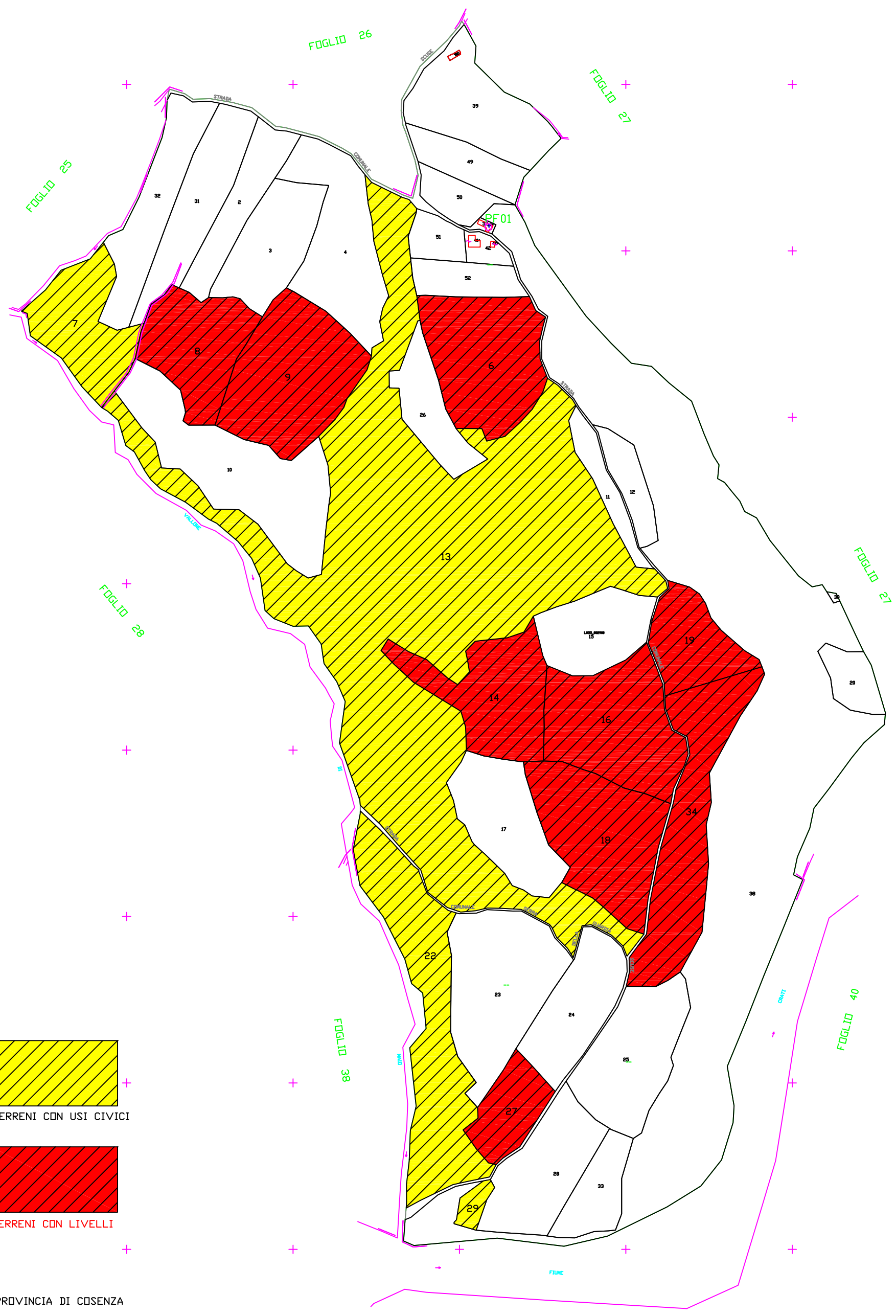
TERRENI CON USI CIVICI

TERRENI CON LIVELLI


PROVINCIA DI COSENZA  
COMUNE DI TARSIA  
FOGLIO N: 28







TERRENI CON USI CIVICI



TERRENI CON LIVELLI

PROVINCIA DI COSENZA  
COMUNE DI TARSIA  
FOGLIO N: 29

X = +54800 Y = -53800

FOGLIO 19

FOGLIO 20

FOGLIO 19

FOGLIO 21


FOGLIO 32

FOGLIO 33

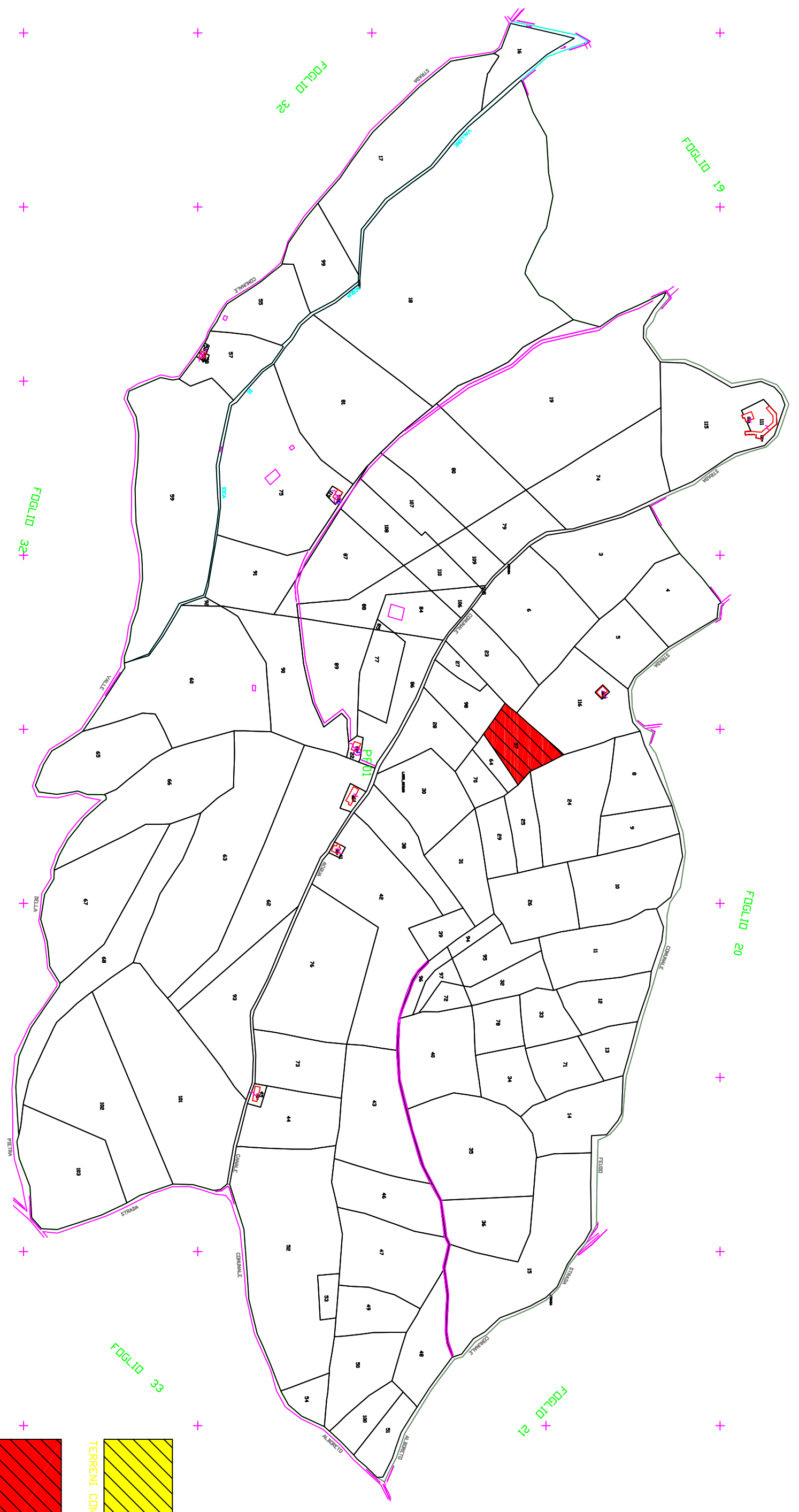

FOGLIO 32+

FOGLIO 32

TERRENI CON USI CIVICI



TERRENI CON LIVELLI



PROVINCIA DI COSENZA  
COMUNE DI TARSIA  
FOGLIO N: 31

X = +53000 Y = -53600

SCALA DI 1:2000

X = +53000 Y = -53800